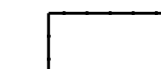





Plangebied


 Plangebiedgrens


Bestemmingen

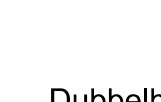
 Groen

 R-1 Recreatie - 1

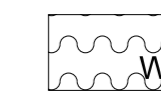
 R-2 Recreatie - 2

 V Verkeer

 W-1 Wonen-1

 W-2 Wonen-2

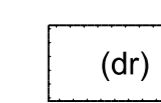
Dubbelbestemmingen

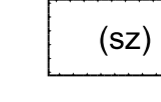
 WS Waterstaat


Gebiedsaanduidingen

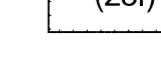
 geluidzone

Functieaanduidingen

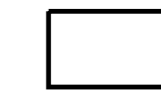
 (dr) dagrecreatie

 (sz) speelvoorziening


 (vr) verblijfsrecreatie

 (zo) zorginstelling

Bouwvlak

 bouwvlak

Bouwaanduidingen

 [bg] bijgebouwen

Maatvoeringsaanduidingen

 maatvoeringsvlak

 maximale goot- en bouwhoogte (m)

 maximum aantal wooneenheden

BLAD 1



Rotuizen van Doorn 't Hooft

 Architecten Stedenbouwkundigen

